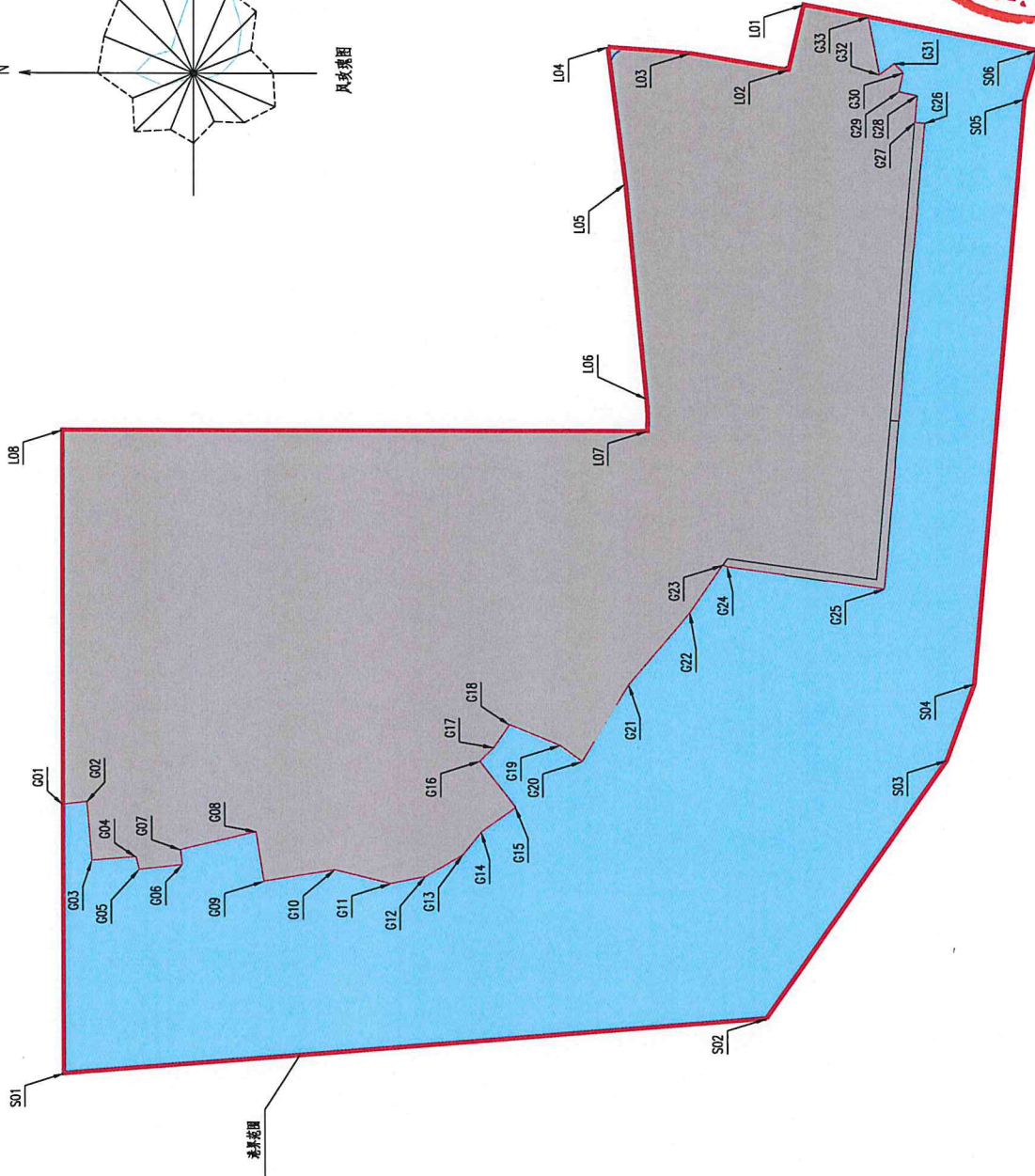
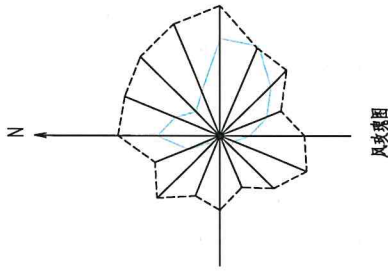



# 东南渔港界图



港界范围

东南渔港界点表

界点号	经度	纬度
G01	110°30' 12.757"	20°55' 58.631"
G02	110°30' 12.635"	20°55' 57.705"
G03	110°30' 13.514"	20°55' 57.715"
G04	110°30' 13.514"	20°55' 55.846"
G05	110°30' 16.295"	20°55' 55.776"
G06	110°30' 18.895"	20°55' 54.103"
G07	110°30' 19.444"	20°55' 54.172"
G08	110°30' 11.195"	20°55' 51.331"
G09	110°30' 9.182"	20°55' 51.023"
G10	110°30' 9.659"	20°55' 48.372"
G11	110°30' 9.111"	20°55' 46.162"
G12	110°30' 9.403"	20°55' 44.815"
G13	110°30' 10.287"	20°55' 43.381"
G14	110°30' 11.726"	20°55' 42.662"
G15	110°30' 12.231"	20°55' 41.351"
G16	110°30' 14.106"	20°55' 42.722"
G17	110°30' 14.668"	20°55' 42.182"
G18	110°30' 15.609"	20°55' 41.595"
G19	110°30' 14.766"	20°55' 39.633"
G20	110°30' 14.106"	20°55' 38.792"
G21	110°30' 17.251"	20°55' 36.999"
G22	110°30' 20.197"	20°55' 34.658"
G23	110°30' 22.139"	20°55' 33.401"
G24	110°30' 21.191"	20°55' 33.221"
G25	110°30' 40.121"	20°55' 25.666"
G26	110°30' 40.121"	20°55' 26.004"
G27	110°30' 40.121"	20°55' 26.004"
G28	110°30' 41.724"	20°55' 25.935"
G29	110°30' 41.395"	20°55' 26.654"
G30	110°30' 42.161"	20°55' 26.489"
G31	110°30' 42.544"	20°55' 26.833"
G32	110°30' 42.082"	20°55' 27.405"
G33	110°30' 44.387"	20°55' 27.823"
S01	110°30' 1.328"	20°55' 56.998"
S02	110°30' 3.701"	20°55' 31.748"
S03	110°30' 14.227"	20°55' 24.829"
S04	110°30' 17.341"	20°55' 23.765"
S05	110°30' 41.119"	20°55' 21.818"
S06	110°30' 43.112"	20°55' 21.321"
L01	110°30' 44.913"	20°55' 30.328"
L02	110°30' 42.267"	20°55' 30.894"
L03	110°30' 42.927"	20°55' 30.663"
L04	110°30' 43.158"	20°55' 31.828"
L05	110°30' 37.613"	20°55' 37.138"
L06	110°30' 28.884"	20°55' 36.324"
L07	110°30' 27.569"	20°55' 36.292"
L08	110°30' 27.491"	20°55' 36.674"



坐标系	CGCS2000	中央经线	111°
比例尺	1:4000	范围	93.58公顷
水域	41.40公顷	陆域	52.18公顷